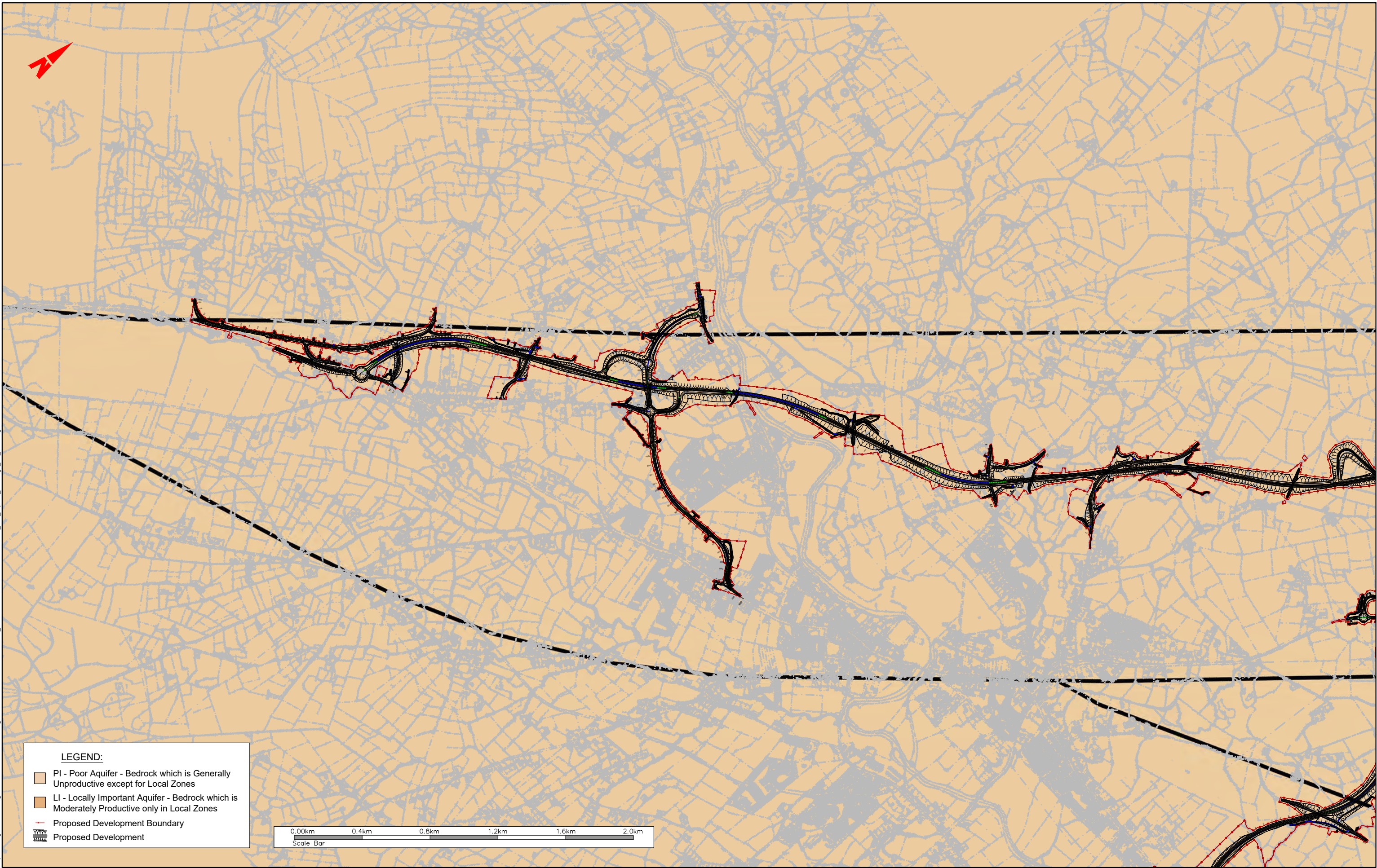



T:\MGTO337 - Ten-T Priority Route Imp - Donegal\8.0 Drawings\Phase 3\EMEIAR Drawings\10.0 Land and Soil\Section 1\TT_MGT0337-RPS-P3-S1-DR-Z-EN0308_GW_Aquifer_Drawings_SG_P04.dwg



LEGEND:

- PI - Poor Aquifer - Bedrock which is Generally Unproductive except for Local Zones
- LI - Locally Important Aquifer - Bedrock which is Moderately Productive only in Local Zones
- Proposed Development Boundary
- Proposed Development





Bonnagar Iompar Éireann
Transport Infrastructure Ireland



Co-financed by the Connecting Europe Facility of the European Union



Riádas na hÉireann
Government of Ireland



Tionscadal Éireann
Project Ireland
2040



Donegal
NRIO
Oifis Doicimé na nGall
Dhún na nGall



Comhairle Contae
Dhún na nGall
Donegal County Council



RPS BARRY
TRANSPORTATION

NOTES
DO NOT SCALE, use figured dimensions only.
All levels are referred to Ordnance Survey Datum, Mean Head.
This drawing is the property of the Donegal County Council. It is a confidential document and must not be copied, used, or its contents divulged without prior written consent. This document should not be relied on or used in circumstances other than those for which it was originally prepared. RPS / Barry Transportation accepts no responsibility for this document to any other party other than the party by whom it was commissioned.


Rev.	Date	Drawn	Description	Chk'd	Appr.
P01	18.02.26	BH	Issue for Planning	KC	GMcE

Project Title: TEN-T Priority Route Improvement Project, Donegal Section 1 - N15/N13 Ballybofey / Stranorlar Urban Region		Status: A03
Drawing Title: Section 1 - Groundwater Aquifer		Rev: P01
Designed: JOC	Date: MAR 2025	EIAR Drawing Identifier: 10.18
Drawn: EG	Scale @ A1: 1:10000	@ A3: 1:20000
Approved: GMcE	File Identifier: TT_MGT0337-RPS-P3-S1-DR-Z-EN0308	Sheet: 01 of 02
Checked: KC		



LEGEND:

- PI - Poor Aquifer - Bedrock which is Generally Unproductive except for Local Zones
- LI - Locally Important Aquifer - Bedrock which is Moderately Productive only in Local Zones
- Proposed Development Boundary
- Proposed Development



TT_MGT0337-RPS-P3-S1-DR-Z-EN0308_GW_Aquifer_Drawings_SS_P04.dwg

TII **RIALTA NA hÉIREANN** **IONSCADAL ÉIREANN**
 Transport Infrastructure Ireland **Project Ireland 2040**
 Government of Ireland

Donegal **Comhairle Contae**
NRA **Dhún na nGall**
 Donegal County Council

RPS BARRY
 TRANSPORTATION

NOTES
 DO NOT SCALE, use figured dimensions only.
 All levels are referred to Ordnance Survey Datum, Mean Head.
 This drawing is the property of the Donegal County Council. It is a confidential document and must not be copied, used, or its contents divulged without prior written consent. This document should not be relied on or used in circumstances other than those for which it was originally prepared. RPS / Barry Transportation accepts no responsibility for this document to any other party other than the party by whom it was commissioned.

Rev.	Date	Drawn	Description	Chk'd	Appr.
P01	21.03.25	BH	Issue for Planning	KC	GMcE

Project Title: TEN-T Priority Route Improvement Project, Donegal Section 1 - N15/N13 Ballybofey / Stranorlar Urban Region		Status: A03
Drawing Title: Section 1 - Groundwater Aquifer		Rev: P01
Designed: JOC	Date: MAR 2025	EIAR Drawing Identifier: 10.18
Drawn: EG	Scale @ A1: 1:10000	File Identifier:
Approved: GMcE	@ A3: 1:20000	TT_MGT0337-RPS-P3-S1-DR-Z-EN0308
Checked: KC	Sheet: 02 of 02	